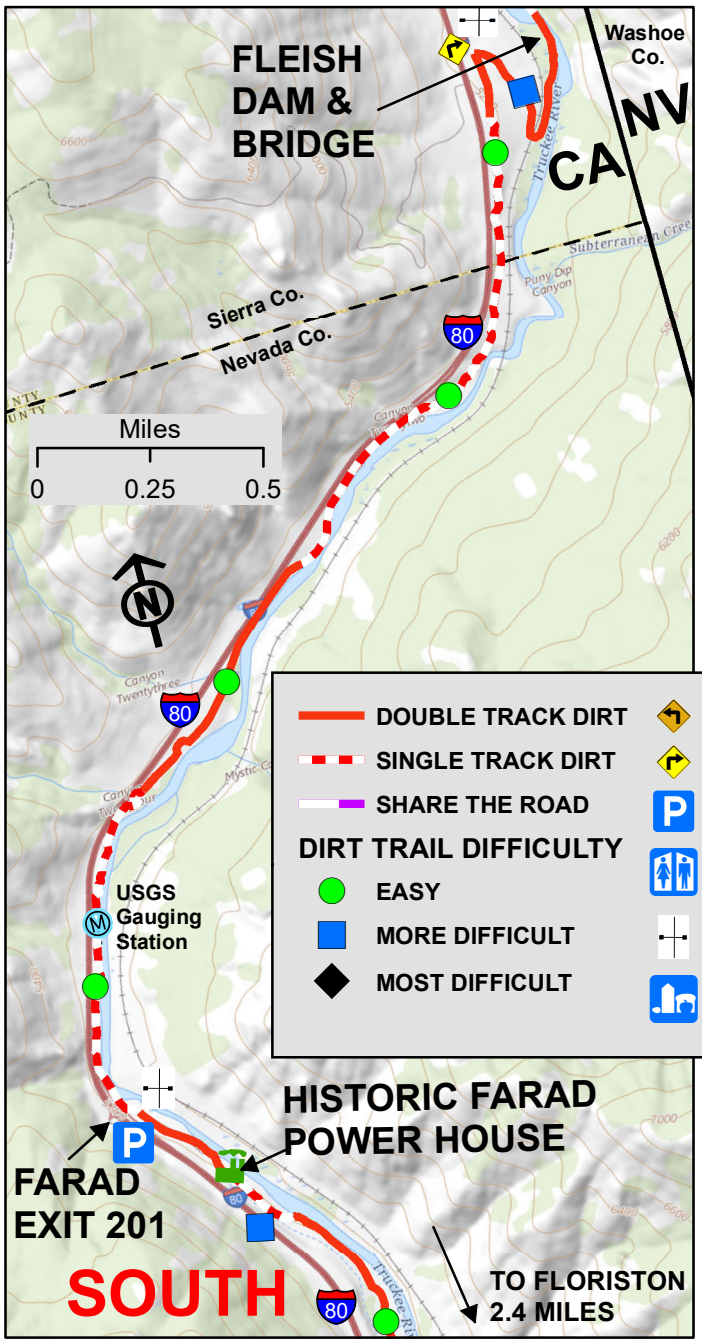

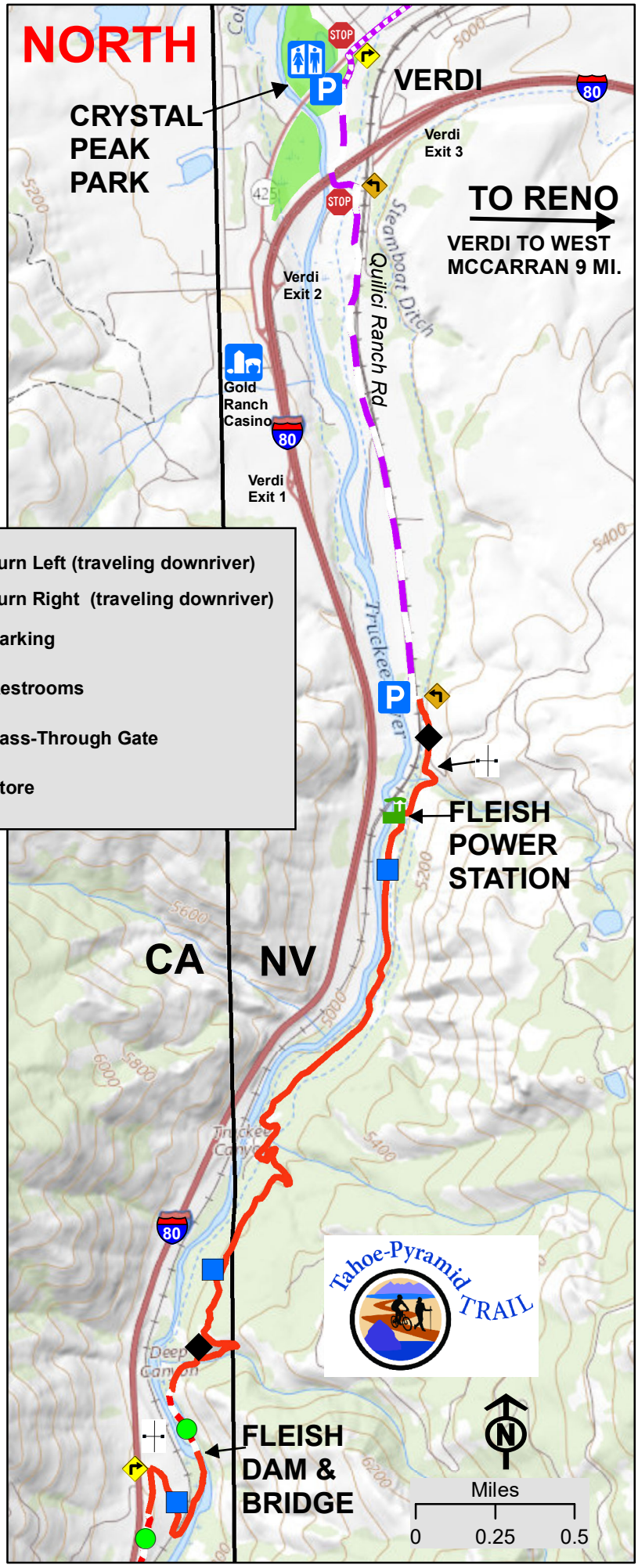

DOUBLE TRACK DIRT
SINGLE TRACK DIRT
SHARE THE ROAD

DIRT TRAIL DIFFICULTY
- EASY
- MORE DIFFICULT
- MOST DIFFICULT

- Turn Left (traveling downriver)
- Turn Right (traveling downriver)
- Parking
- Restrooms
- Pass-Through Gate
- Store

TRUCKEE CANYON NORTH, FARAD TO VERDI: 8.6 MILES OF DIRT TRAIL & SHARE-THE-ROAD

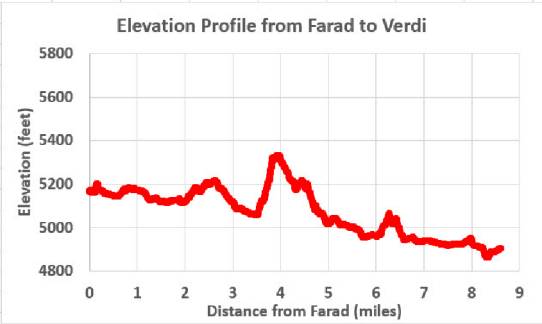

Map by: Sam Limerick
Date: 4/19/2019
NAD 1983 UTM Zone 10N